

















Massachusetts Charter School Athletic Organization — Cross Country

Directions to Meet Locations:

- | | | |
|--|--|-----------------------------|
|  | 5. Merge onto I-495 S via the ramp to Lowell/Marlboro
About 4 mins | go 3.2 mi
total 5.0 mi |
|  | 6. Take exit 40A to merge onto I-93 S toward Boston
About 12 mins | go 12.5 mi
total 17.4 mi |
|  | 7. Take exit 37A to merge onto I-95 N toward Peabody
About 6 mins | go 6.0 mi
total 23.4 mi |
|  | 8. Take exit 43 for Walnut St toward Saugus/Lynnfield | go 0.2 mi
total 23.6 mi |
|  | 9. Turn right at Walnut St
About 4 mins | go 1.8 mi
total 25.4 mi |
|  | 10. Merge onto US-1 S/Broadway/Newburyport Turnpike via the ramp to Revere/Boston
About 1 min | go 0.5 mi
total 25.9 mi |
|  | 11. Exit onto Lynn Fells Pkwy toward Melrose/Stoneham | go 0.4 mi
total 26.3 mi |
|  | 12. Turn right at Forest St
Destination will be on the left
About 3 mins | go 1.3 mi
total 27.6 mi |




 **Breakheart Reservation**
177 Forest Street, Saugus, MA 01906-1959 - (781) 233-0834


- | | | |
|---|--|----------------------------|
|  | 5. Take the ramp onto I-93 N
About 2 mins | go 1.9 mi
total 2.7 mi |
|  | 6. Take exit 27 on the left toward US-1 N/Tobin Bridge/Revere
Toll road
About 1 min | go 0.7 mi
total 3.4 mi |
|  | 7. Merge onto US-1 N
Partial toll road
About 9 mins | go 9.2 mi
total 12.6 mi |
|  | 8. Take the exit toward Lynn Fells Pkwy | go 0.3 mi
total 12.9 mi |
|  | 9. Turn left at Lynn Fells Pkwy | go 0.2 mi
total 13.1 mi |
|  | 10. Take the 1st right onto Forest St
Destination will be on the left
About 3 mins | go 1.3 mi
total 14.4 mi |

 **Breakheart Reservation**
177 Forest Street, Saugus, MA 01906-1959 - (781) 233-0834




Massachusetts Charter School Athletic Organization — Cross Country


Sheepfold Reservation (Middlesex Fells)






-  5. Take the ramp onto **I-93 N**
About 6 mins go 6.3 mi
total 7.1 mi
-  6. Take exit **33** to merge onto **MA-28 N/Fellsway W** toward **Winchester**
About 1 min go 0.2 mi
total 7.3 mi
-  7. At the traffic circle, continue straight to stay on **MA-28 N/Fellsway W**
About 2 mins go 1.2 mi
total 8.5 mi


 **Middlesex Fells Reservation Parkways**
Medford, Massachusetts 02155 - (781) 322-2851

From Boston

-  8. Merge onto **MA-128 S** via the ramp to **I-95/US-1**
About 3 mins go 3.1 mi
total 6.1 mi
-  9. Merge onto **I-95 S**
About 9 mins go 7.4 mi
total 13.5 mi
-  10. Take exit **38A** to merge onto **MA-28 S/Main St** toward **Stoneham**
Continue to follow MA-28 S
About 8 mins go 4.4 mi
total 17.9 mi

 **Middlesex Fells Reservation Parkways**
Medford, Massachusetts 02155 - (781) 322-2851

-  6. Take exit **40A** to merge onto **I-93 S** toward **Boston**
About 14 mins go 14.6 mi
total 19.6 mi
-  7. Take exit **35** toward **Winchester/Highlands/Melrose**
go 0.2 mi
total 19.8 mi
-  8. Turn **left** at **Fallon Rd**
go 459 ft
total 19.9 mi
-  9. Turn **right** at **N Border Rd**
About 1 min go 0.4 mi
total 20.3 mi
-  10. Take the 1st **right** onto **MA-28 S/Main St**
Continue to follow MA-28 S
About 3 mins go 1.5 mi
total 21.8 mi









 **Middlesex Fells Reservation Parkways**
Medford, Massachusetts 02155 - (781) 322-2851









From Cape Ann

From the North

Massachusetts Charter School Athletic Organization — Cross Country

Elm Bank Reservation From the North

- | | | |
|---|---|-----------------------------|
|  | 3. Take the ramp onto I-495 S
About 6 mins | go 4.9 mi
total 5.4 mi |
|  | 4. Take exit 40A to merge onto I-93 S toward Boston
About 12 mins | go 12.1 mi
total 17.6 mi |
|  | 5. Take exit 37B to merge onto I-95 S/MA-128 S toward Waltham
About 19 mins | go 17.2 mi
total 34.8 mi |
|  | 6. Take exit 22-21B toward Wellesley/MA-16 | go 0.2 mi
total 35.0 mi |
| | 7. Merge onto Quinobequin Rd | go 0.2 mi
total 35.2 mi |
|  | 8. Turn right at MA-16/Washington St
About 7 mins | go 3.1 mi
total 38.3 mi |
|  | 9. Turn left at Washington St
About 4 mins | go 1.7 mi
total 40.0 mi |
|  | 10. Turn left at Cheney Dr
About 2 mins | go 0.5 mi
total 40.5 mi |
|  | Elm Bank Reservation
Elm Bank Reservation, Wellesley, Massachusetts 02482, 02482 | |

- | | | |
|---|--|--|
| | | From |
|  | 5. Merge onto I-90 W
Toll road
About 12 mins | go 10.2 mi
total 11.5 mi |
|  | 6. Take exit 15 for I-95/MA-128 toward MA-30/Waltham
Toll road | go 0.2 mi
total 11.7 mi |
|  | 7. Keep left at the fork, follow signs for MA-30/Weston
Toll road | go 0.2 mi
total 11.9 mi |
|  | 8. Sharp left at Park Rd
About 2 mins | go 0.7 mi
total 12.5 mi |
| | 9. Continue on Concord St
About 1 min | go 0.7 mi
total 13.2 mi |
|  | 10. Turn right at MA-16/Washington St
About 6 mins | go 2.8 mi
total 16.0 mi |
|  | 11. Turn left at Washington St
About 4 mins | go 1.7 mi
total 17.7 mi |
|  | 12. Turn left at Cheney Dr
About 2 mins | go 0.5 mi
total 18.2 mi |
|  | Elm Bank Reservation
Elm Bank Reservation, Wellesley, Massachusetts 02482, 02482 | |
| | | the East

(Boston) |

Massachusetts Charter School Athletic Organization — Cross Country

↘ Take U.S. 1 N to Walnut St in Saugus. Exit from U.S. 1 N

12.1 mi / 16 min

↗ Continue on Walnut St. Drive to Pennybrook Rd in Lynn

⬆ 7. Merge onto Walnut St

1.8 mi

⬅ 8. Turn left onto Menlo Ave

0.1 mi

⬅ 9. Take the 2nd left onto Pennybrook Rd

📍 Destination will be on the right

0.2 mi



Lynn Woods
Lynn, MA 01905

Course map for Lynn Woods will be coming soon.